

Apex Site Redevelopment

Pawtucket, RI

PRELIMINARY SITE SCHEME

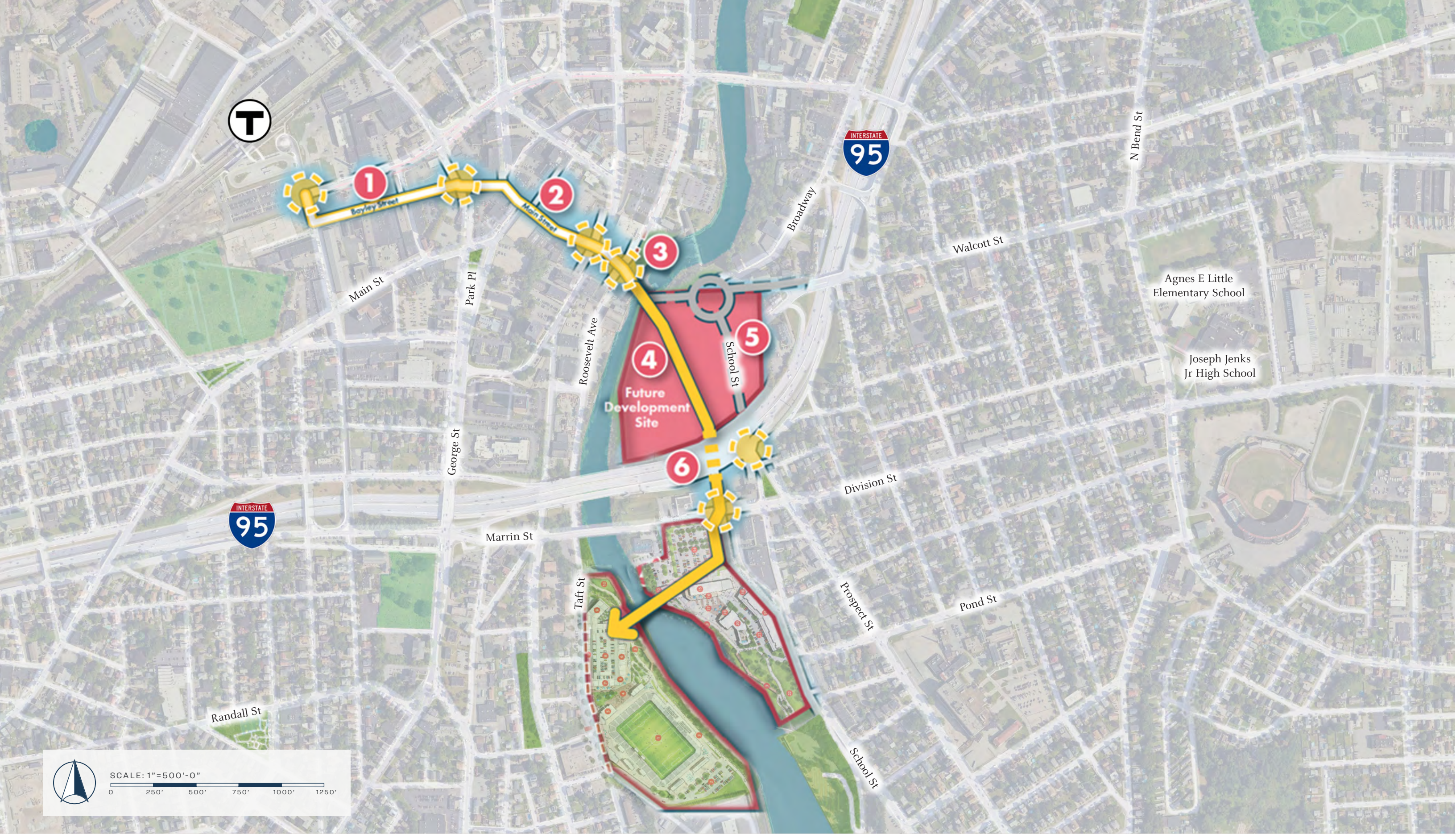
April 23, 2024

WORKING DRAFT | CONFIDENTIAL



Places of Value. Value of Place.

(401) 272-4724 | unionstudioarch.com



Apex Site Redevelopment

CONTEXT MAP
APRIL 23, 2024

WORKING DRAFT | CONFIDENTIAL



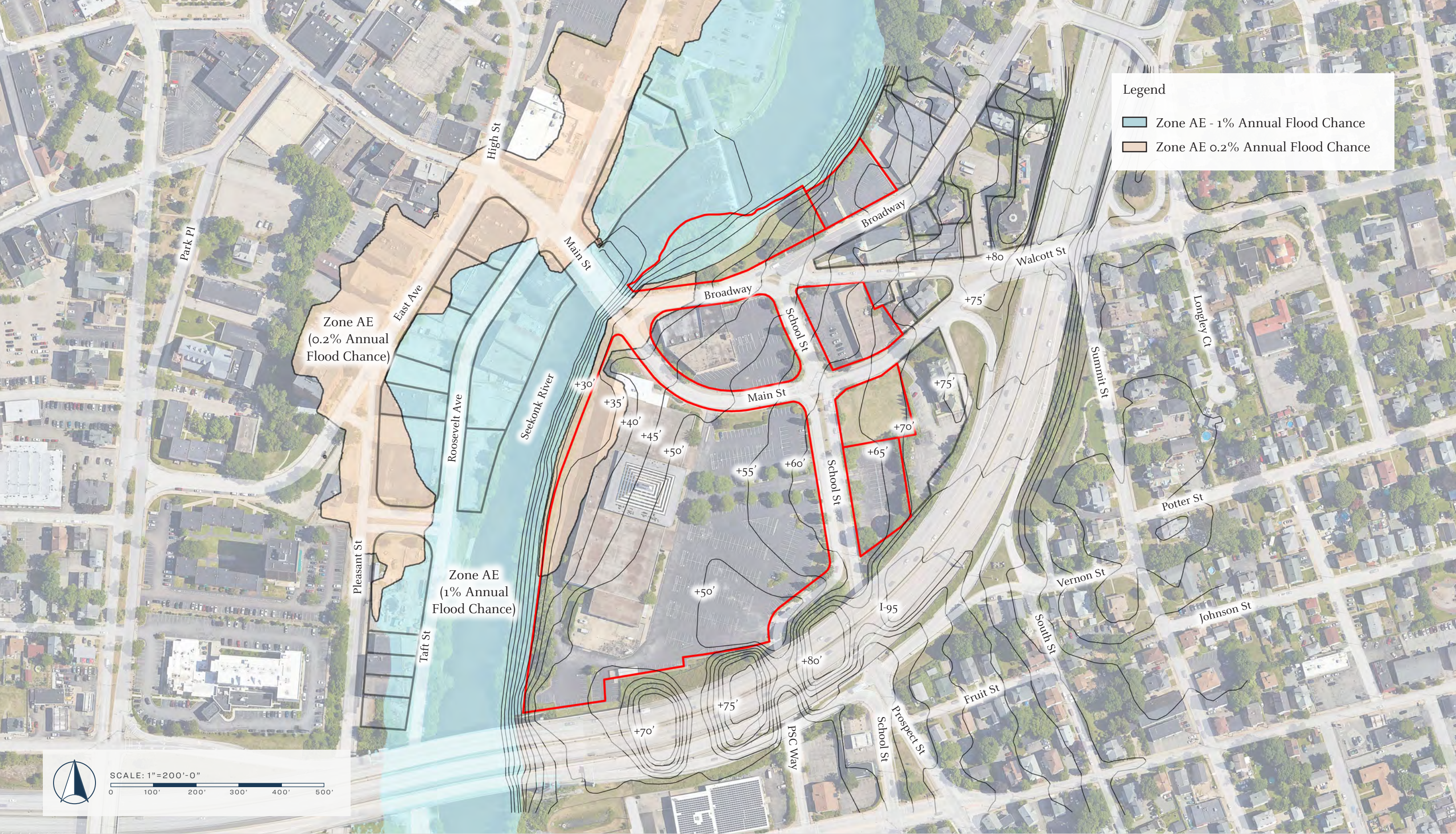


Apex Site Redevelopment

EXISTING CONDITIONS
APRIL 23, 2024

WORKING DRAFT | CONFIDENTIAL





Legend

- Zone AE - 1% Annual Flood Chance
- Zone AE 0.2% Annual Flood Chance

SCALE: 1"=200'-0"

0 100' 200' 300' 400' 500'

Apex Site Redevelopment


FEMA FLOOD OVERLAY
APRIL 23, 2024

WORKING DRAFT | CONFIDENTIAL





SCALE: 1"=200'-0"



Apex Site Redevelopment

SITE SURVEY
APRIL 23, 2024

WORKING DRAFT | CONFIDENTIAL





Apex Site Redevelopment

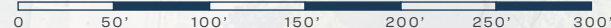
PRELIMINARY SCHEME
APRIL 23, 2024

WORKING DRAFT | CONFIDENTIAL





SCALE: 1"=100'-0"



Apex Site Redevelopment

PRELIMINARY SCHEME - NORTH OF MAIN/WALCOTT
APRIL 23, 2024

WORKING DRAFT | CONFIDENTIAL





Apex Site Redevelopment

PRELIMINARY SCHEME - SOUTH OF MAIN/WALCOTT
 APRIL 23, 2024

WORKING DRAFT | CONFIDENTIAL

